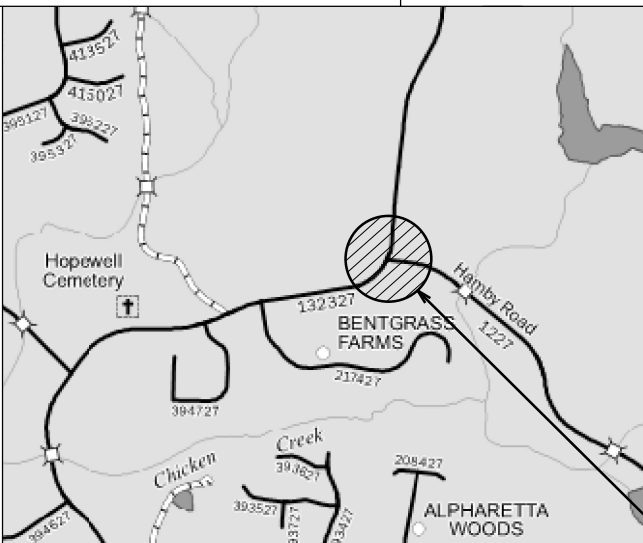


# CITY OF MILTON PUBLIC WORKS DEPARTMENT

## PLAN AND PROFILE OF PROPOSED HOPEWELL ROAD AT HAMBY ROAD ROUNDABOUT



**PROJECT NO: MIL-008**



LOCATION SKETCH

PROJECT NO: MIL-008  
CITY OF MILTON

**DESIGN DATA (HOPEWELL RD):**  
 TRAFFIC A.D.T.: 11,190 (2021)  
 TRAFFIC A.D.T.: 14,990 (2041)  
 TRAFFIC D.H.V.: 1,499 (2041)  
 DIRECTIONAL DIST: 60%  
 % TRUCKS: 2%  
 24 HR. TRUCKS %: 4%  
 SPEED DESIGN: 45 MPH (HOPEWELL RD)  
 45 MPH (HAMBY RD)

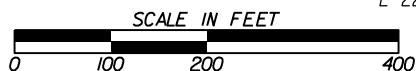
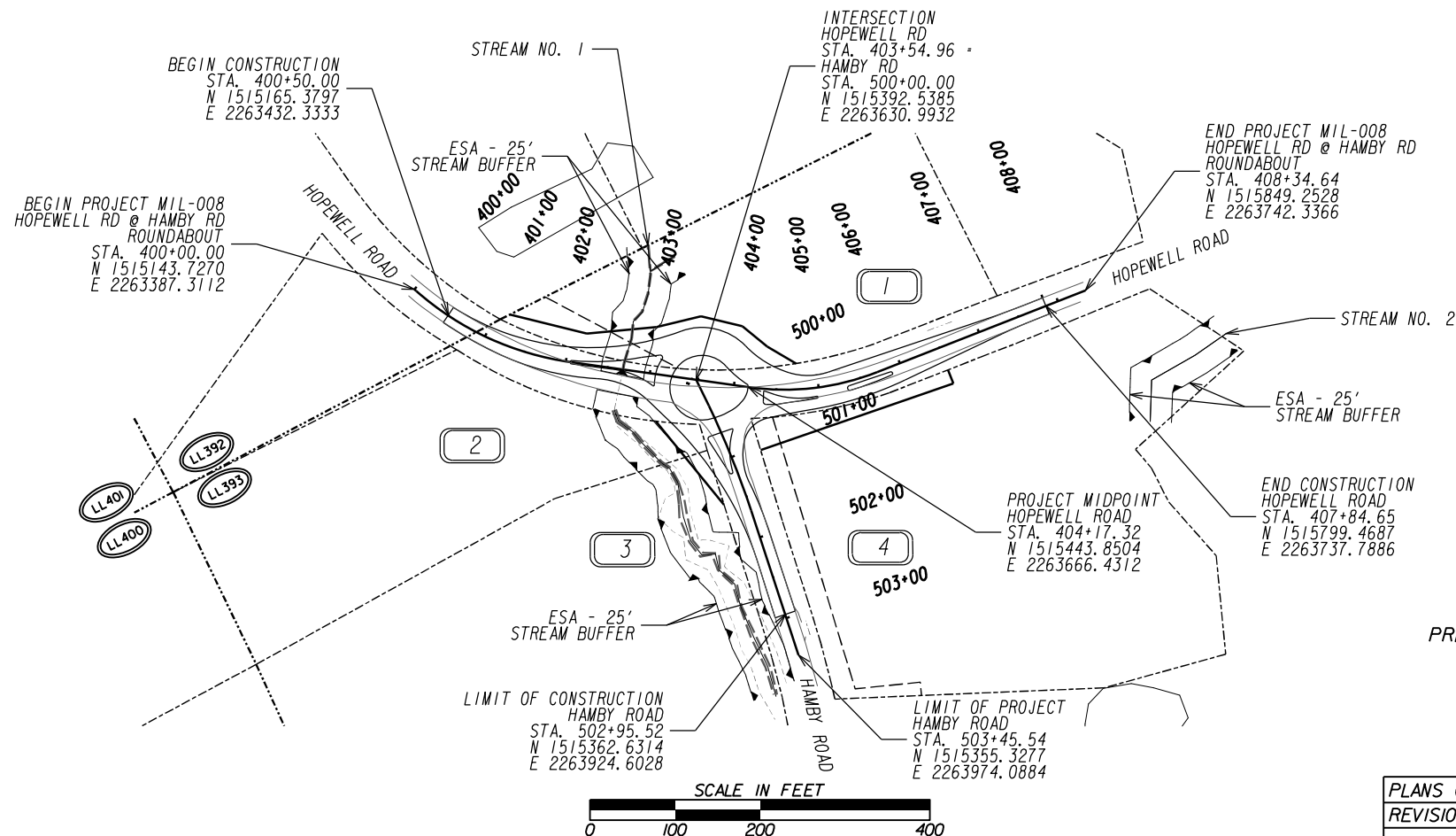
FUNCTIONAL CLASS: MINOR ARTERIAL (HOPEWELL RD)  
 LOCAL ROAD (HAMBY RD)

THIS PROJECT IS 100% IN  
 FULTON COUNTY AND IS  
 100% IN CONG. DIST. NO. 6.

THIS PROJECT HAS BEEN PREPARED  
 USING THE HORIZONTAL GEORGIA  
 COORDINATE SYSTEM OF 1984 (NAD  
 1983/94 WEST ZONE, AND THE NORTH  
 AMERICAN VERTICAL DATUM (NAVD)  
 OF 1988.

**NOTE :**  
 ALL REFERENCES IN THIS DOCUMENT, WHICH INCLUDES ALL PAPERS, WRITINGS,  
 DOCUMENTS, DRAWINGS, OR PHOTOGRAPHS USED, OR TO BE USED IN CONNECTION  
 WITH THIS DOCUMENT, TO "STATE HIGHWAY DEPARTMENT OF GEORGIA," "STATE  
 HIGHWAY DEPARTMENT," "GEORGIA STATE HIGHWAY DEPARTMENT," "HIGHWAY  
 DEPARTMENT," OR "DEPARTMENT" WHEN THE CONTEXT THEREOF MEANS THE  
 STATE HIGHWAY DEPARTMENT OF GEORGIA, AND SHALL BE DEEMED TO MEAN  
 THE DEPARTMENT OF TRANSPORTATION.

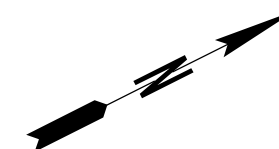
THE DATA, TOGETHER WITH ALL OTHER INFORMATION SHOWN ON THESE PLANS OR IN ANYWAY  
 INDICATED THEREBY, WHETHER BY DRAWINGS OR NOTES, OR IN ANY OTHER MANNER, ARE BASED UPON  
 FIELD INVESTIGATIONS AND ARE BELIEVED TO BE INDICATIVE OF ACTUAL CONDITIONS. HOWEVER, THE  
 SAME ARE SHOWN AS INFORMATION ONLY, ARE NOT GUARANTEED, AND DO NOT BIND THE DEPARTMENT  
 OF TRANSPORTATION IN ANY WAY. THE ATTENTION OF BIDDER IS SPECIFICALLY DIRECTED TO  
 SUBSECTIONS 102.04, 102.05, AND 104.03 OF THE SPECIFICATIONS.



LENGTH OF PROJECT COUNTY No. 121 Project No. MIL-008	HOPEWELL ROAD	HAMBY ROAD
	MILES	MILES
NET LENGTH OF ROADWAY	0.16	0.07
NET LENGTH OF BRIDGES	N/A	N/A
NET LENGTH OF PROJECT	0.16	0.07
NET LENGTH OF EXCEPTIONS	N/A	N/A
GROSS LENGTH OF PROJECT	0.23	



**Know what's below  
Call before you dig**



**BARGE**  
DESIGN SOLUTIONS

PREPARED BY: \_\_\_\_\_

PLANS COMPLETED	07-13-2020
REVISIONS	

DRAWING No.  
**01-0001**