


PRELIMINARY



REQ'D 8.5 SQ. YDS. THERMOPLASTIC TRAFFIC STRIPING, YELLOW
 DETAIL "A" W/ TP 1 YELLOW RPMS @ 40' SPACING

BEGIN PROJECT MIL-008
 HOPEWELL RD @ HAMBY RD
 ROUNDABOUT
 STA. 400+00.00
 N 1515143.7270
 E 2263387.3112


5' THERMOPLASTIC SOLID WHITE (TYP.)

EASMT FOR THE CONST. OF SLOPES AREA "1"

2-10M
 PC-5492RT-144
 1-ABANDONED FIBER
 1-ABANDONED COPPER
 2-ASW

5' THERMOPLASTIC SOLID DBL YELLOW (TYP.)
 W/ TP 1 YELLOW RPMS @ 40' SPACING (TYP.)

STA. 401+00.00
 W2-6 (30'x30')
 W13-2 (18'x18')



MATCH LINE STA. 401+50.00

DRAWING No. 26-0002

L.L. 392

L.L. 392
 L.L. 391

PROPERTY AND EXISTING R/W LINE	---
REQUIRED R/W LINE	---
CONSTRUCTION LIMITS	---
EASEMENT FOR CONSTR & MAINTENANCE OF SLOPES	---
EASEMENT FOR CONSTR OF SLOPES	---
EASEMENT FOR CONSTR OF DRIVES	---

BEGIN LIMIT OF ACCESS.....BLA	---
END LIMIT OF ACCESS.....ELA	---
LIMIT OF ACCESS	---
REQ'D R/W & LIMIT OF ACCESS	---
ORANGE BARRIER FENCE	---
ESA - ENV. SENSITIVE AREA (SEE ERIT TABLE)	---

MILTON ESTABLISHED 2006

BARGE
 DESIGN SOLUTIONS

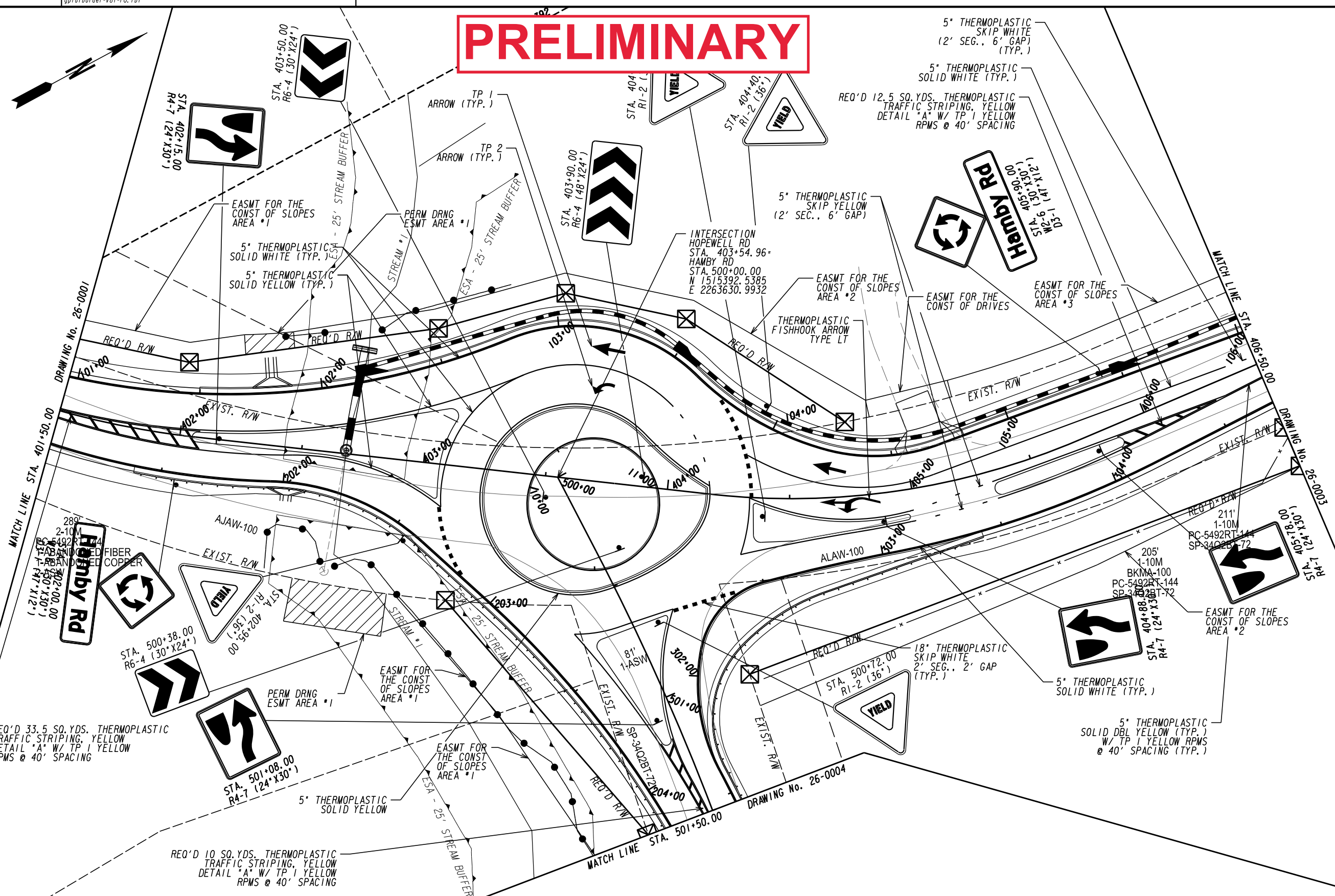
SCALE IN FEET

REVISION DATES	

SIGNING AND MARKING PLANS
 HOPEWELL ROAD AT HAMBY ROAD
 ROUNDABOUT

CHECKED:	DATE:	DRAWING No. 26-0001
BACKCHECKED:	DATE:	
CORRECTED:	DATE:	
VERIFIED:	DATE:	

PRELIMINARY




PROPERTY AND EXISTING R/W LINE	---
REQUIRED R/W LINE	---
CONSTRUCTION LIMITS	---
EASEMENT FOR CONSTR & MAINTENANCE OF SLOPES	---
EASEMENT FOR CONSTR OF SLOPES	---
EASEMENT FOR CONSTR OF DRIVES	---

BEGIN LIMIT OF ACCESS.....BLA	---
END LIMIT OF ACCESS.....ELA	---
LIMIT OF ACCESS	---
REQ'D R/W & LIMIT OF ACCESS	---
ORANGE BARRIER FENCE	---
ESA - ENV. SENSITIVE AREA (SEE ERIT TABLE)	---

MILTON  ESTABLISHED 2006

BARGE
DESIGN SOLUTIONS

SCALE IN FEET

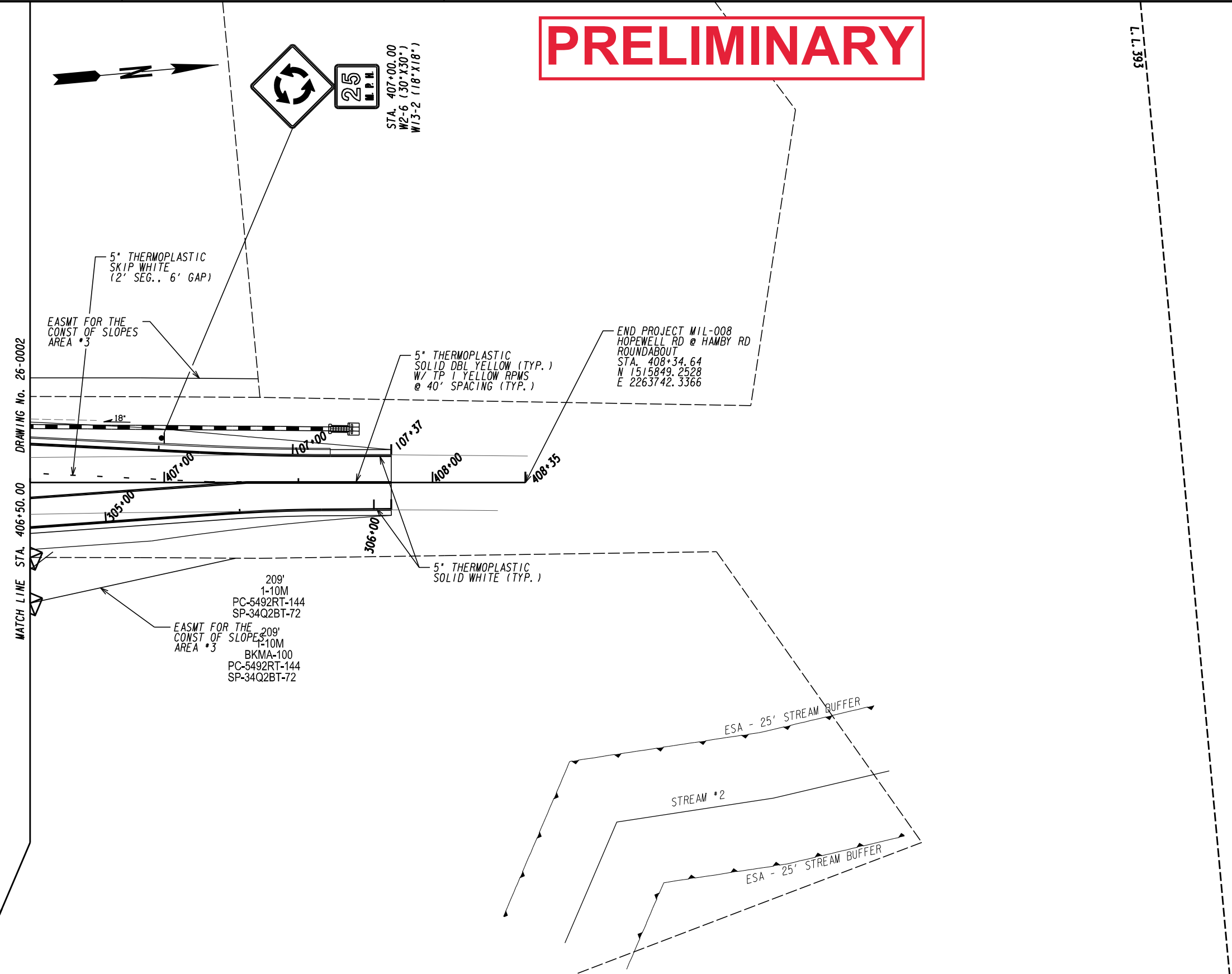


REVISION DATES	


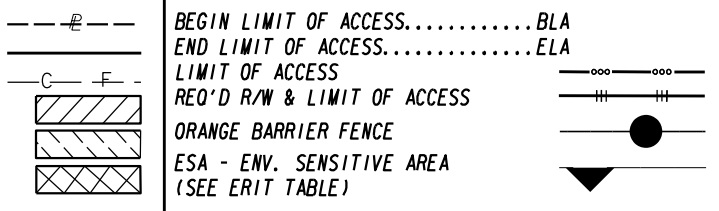
SIGNING AND MARKING PLANS
HOPEWELL ROAD AT HAMBY ROAD
ROUNDBOUT

CHECKED:	DATE:	DRAWING No.
BACKCHECKED:	DATE:	26-0002
CORRECTED:	DATE:	
VERIFIED:	DATE:	

PRELIMINARY



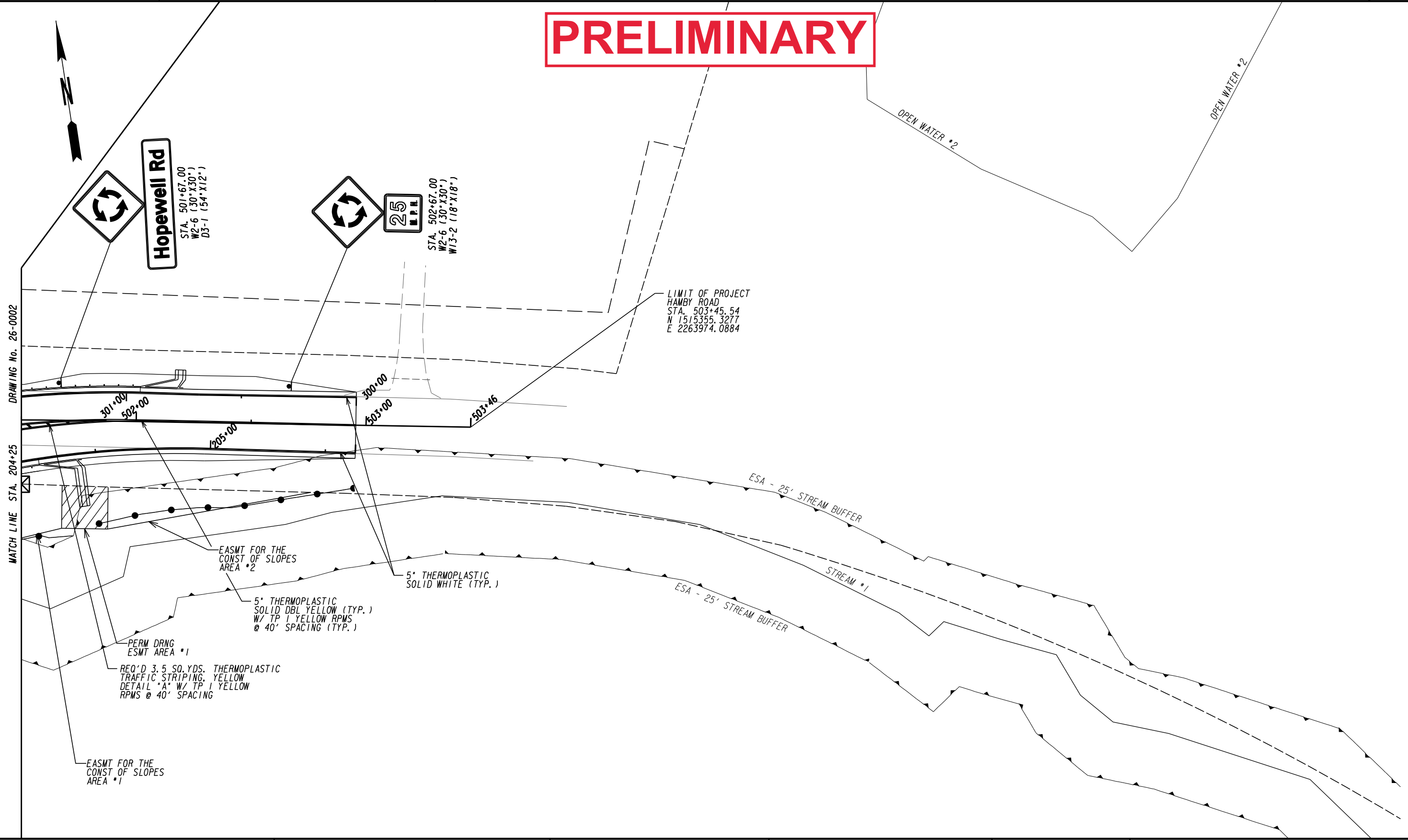
PROPERTY AND EXISTING R/W LINE
 REQUIRED R/W LINE
 CONSTRUCTION LIMITS
 EASEMENT FOR CONSTR
 & MAINTENANCE OF SLOPES
 EASEMENT FOR CONSTR OF SLOPES
 EASEMENT FOR CONSTR OF DRIVES



REVISION DATES	

SIGNING AND MARKING PLANS		
HOPEWELL ROAD AT HAMBY ROAD ROUNDABOUT		
CHECKED:	DATE:	DRAWING No.
BACKCHECKED:	DATE:	26-0003
CORRECTED:	DATE:	
VERIFIED:	DATE:	

PRELIMINARY



PROPERTY AND EXISTING R/W LINE	---
REQUIRED R/W LINE	---
CONSTRUCTION LIMITS	---
EASEMENT FOR CONSTR & MAINTENANCE OF SLOPES	▨
EASEMENT FOR CONSTR OF SLOPES	▩
EASEMENT FOR CONSTR OF DRIVES	▧

BEGIN LIMIT OF ACCESS.....BLA	---
END LIMIT OF ACCESS.....ELA	---
LIMIT OF ACCESS	---
REQ'D R/W & LIMIT OF ACCESS	---
ORANGE BARRIER FENCE	---
ESA - ENV. SENSITIVE AREA (SEE ERIT TABLE)	---

MILTON ESTABLISHED 2006

BARGE DESIGN SOLUTIONS

SCALE IN FEET

REVISION DATES	

SIGNING AND MARKING PLANS
HOPEWELL ROAD AT HAMBY ROAD
ROUNDBOUT

CHECKED:	DATE:	DRAWING No.
BACKCHECKED:	DATE:	26-0004
CORRECTED:	DATE:	
VERIFIED:	DATE:	